

## RESOLUTION CERTIFYING UTILITY, GAS &amp; ELECTRIC LINES - VALUES AND MILEAGE

BE IT RESOLVED BY THE BOARD OF SUPERVISORS that is is hereby ordered that the lengths of the mileage of the several telephone, telegraph, electric and gas companies in Grundy County, Iowa, and the assessed value and taxable value thereof, be according to the following schedule and the County Auditor is hereby ordered to spread the same upon the tax books of said county for the year 2017, payable in the fiscal year 2018/2019.

## UTILITIES

Tax District	Primary Owner	Assessed Value	Taxable Value	Mileage
<b>BEAVER</b>				
BEAVER/AP/PBURG FIRE	MCLEOD USA NETWORK SERVICES	9,274	9,274	2.20
BEAVER/AP/STOUT FIRE	QWEST CORP	323,481	323,481	24.49
BEAVER/AP/STOUT FIRE	MCLEOD USA NETWORK SERVICES	9,316	9,316	2.21
BEAVER/DNH/DIKE BENE FIRE	IOWA TELECOMMUNICATIONS SERVICES INC	23,275	23,275	3.49
BEAVER/DNH/DIKE BENE FIRE	QWEST CORP	222,170	222,170	16.82
BEAVER/DNH/STOUT FIRE	IOWA TELECOMMUNICATIONS SERVICES INC	15,872	15,872	2.38
BEAVER/DNH/STOUT FIRE	MCLEOD USA NETWORK SERVICES	8,895	8,895	2.11
BEAVER/DNH/STOUT FIRE	QWEST CORP	179,902	179,902	13.62
<b>BLACK HAWK</b>				
BLACK HAWK/GR/RBECK FIRE	IOWA TELECOMMUNICATIONS SERVICES INC	308,374	308,374	46.24
BLACK HAWK/GR/RBECK FIRE	MCLEOD USA NETWORK SERVICES	24,366	24,366	5.78
BLACK HAWK/GR/RBECK FIRE	NORTHERN NATURAL GAS	123,922	123,922	0.00
BLACK HAWK/GR/RBECK FIRE	QWEST CORP	42,400	42,400	3.21
<b>BEAMAN</b>				
BEAMAN	MCC TELEPHONY OF IOWA	6,069	6,069	5.24
BEAMAN	HEART OF IOWA COMMUNICATIONS CO-OP	11,706	11,706	5.15
<b>CLAY</b>				
CLAY/BCLUW/BEAMAN FIRE	IOWA TELECOMMUNICATIONS SERVICES INC	24,142	24,142	3.62
CLAY/BCLUW/BEAMAN FIRE	NORTHERN BORDER PIPELINE CO	4,446,649	4,446,649	0.00
CLAY/BCLUW/BEAMAN FIRE	QWEST CORP	16,907	16,907	1.28
CLAY/BCLUW/BEAMAN FIRE	HEART OF IOWA COMMUNICATIONS CO-OP	81,077	81,077	35.67
CLAY/BCLUW/CONRAD FIRE	IOWA TELECOMMUNICATIONS SERVICES INC	34,279	34,279	5.14
CLAY/BCLUW/CONRAD FIRE	MCLEOD USA NETWORK SERVICES	2,150	2,150	0.51
CLAY/BCLUW/CONRAD FIRE	NATURAL GAS PIPELINE	453	453	0.00
CLAY/BCLUW/CONRAD FIRE	NORTHERN BORDER PIPELINE CO	451,391	451,391	0.00
CLAY/BCLUW/CONRAD FIRE	HEART OF IOWA COMMUNICATIONS CO-OP	35,436	35,436	15.59
CLAY/BCLUW/GBROOK FIRE	HEART OF IOWA COMMUNICATIONS CO-OP	2,432	2,432	1.07
CLAY/GC/GC FIRE	IOWA TELECOMMUNICATIONS SERVICES INC	21,941	21,941	3.29
CLAY/GC/GC FIRE	HEART OF IOWA COMMUNICATIONS CO-OP	750	750	0.33
CLAY/BCLUW/GBROOK FIRE	IOWA TELECOMMUNICATIONS SERVICES INC	17,873	17,873	2.68
<b>COLFAX</b>				
COLFAX/AGWSR	IOWA TELECOMMUNICATIONS SERVICES INC	109,105	109,105	16.36
COLFAX/GC	IMON COMMUNICATIONS	9,038	9,038	2.51
COLFAX/GC	IOWA TELECOMMUNICATIONS SERVICES INC	237,216	237,216	35.57
COLFAX/GC	MCLEOD USA NETWORK SERVICES	25,377	25,377	6.02
COLFAX/GC	IMON COMMUNICATIONS	14,151	14,151	3.93
COLFAX/GC	NORTHERN NATURAL GAS	713,115	713,115	0.00
<b>CONRAD</b>				
CONRAD	IOWA TELECOMMUNICATIONS SERVICES INC	6,069	6,069	0.91
CONRAD	MCC TELEPHONY OF IOWA	33,380	33,380	28.82
CONRAD	MCLEOD USA NETWORK SERVICES	6,576	6,576	1.56
CONRAD	HEART OF IOWA COMMUNICATIONS CO-OP	77,599	77,599	34.14
<b>DIKE</b>				
DIKE	MCC TELEPHONY OF IOWA	15,173	15,173	13.10
DIKE	MCLEOD USA NETWORK SERVICES	5,733	5,733	1.36
DIKE	QWEST CORP	119,935	119,935	9.08
<b>FAIRFIELD</b>				
FAIRFIELD/DNH/DIKE BENE FIRE	QWEST CORP	744,310	744,310	56.35
FAIRFIELD/DNH/NH FIRE	QWEST CORP	230,888	230,888	17.48
<b>FFELIX</b>				
FELIX/BCLUW/CONRAD FIRE	IOWA TELECOMMUNICATIONS SERVICES INC	13,671	13,671	2.05
FELIX/BCLUW/CONRAD FIRE	NORTHERN NATURAL GAS	348,541	348,541	0.00
FELIX/BCLUW/CONRAD FIRE	NUSTAR AMMONIA PIPELINE	115,168	115,168	0.00
FELIX/BCLUW/CONRAD FIRE	QWEST CORP	34,607	34,607	2.62
FELIX/BCLUW/CONRAD FIRE	HEART OF IOWA COMMUNICATIONS CO-OP	99,648	99,648	43.84
FELIX/BCLUW/LISCOMB FIRE	QWEST CORP	9,246	9,246	0.70
FELIX/BCLUW/LISCOMB FIRE	HEART OF IOWA COMMUNICATIONS CO-OP	13,842	13,842	6.09
FELIX/BCLUW/WHITTEN FIRE	NUSTAR AMMONIA PIPELINE	86,232	86,232	0.00



FELIX/BCLUW/WHITTEN FIRE	QWEST CORP	2,378	2,378	0.18
FELIX/BCLUW/WHITTEN FIRE	HEART OF IOWA COMMUNICATIONS CO-OP	32,776	32,776	14.42
<b>GRUNDY CENTER</b>				
GRUNDY CENTER	IOWA TELECOMMUNICATIONS SERVICES INC	161,056	161,056	24.15
GRUNDY CENTER	MCC TELEPHONY OF IOWA	40,938	40,938	35.37
GRUNDY CENTER	MCLEOD USA NETWORK SERVICES	14,291	14,291	3.39
GRUNDY CENTER	GRUNDY CENTER MUNICIPAL UTIL	435,000	435,000	52.25
<b>GERMAN</b>				
GERMAN/AGWSR/ACKLEY FIRE	NORTHERN BORDER PIPELINE CO	666,747	666,747	0.00
GERMAN/AGWSR/ACKLEY FIRE	QWEST CORP	284,383	284,383	21.53
GERMAN/AGWSR/APL FIRE	IOWA TELECOMMUNICATIONS SERVICES INC	10,537	10,537	1.58
GERMAN/AGWSR/WBURG FIRE	IOWA TELECOMMUNICATIONS SERVICES INC	118,108	118,108	17.71
GERMAN/AGWSR/WBURG FIRE	QWEST CORP	24,040	24,040	1.82
GERMAN/AP/ACKLEY FIRE	QWEST CORP	105,670	105,670	8.00
GERMAN/AP/APL FIRE	IOWA TELECOMMUNICATIONS SERVICES INC	36,279	36,279	5.44
GERMAN/AP/APL FIRE	QWEST CORP	4,227	4,227	0.32
<b>GRANT</b>				
GRANT/GR/DIKE BENE FIRE	NORTHERN NATURAL GAS	12,159	12,159	0.00
GRANT/GR/RBECK FIRE	IOWA TELECOMMUNICATIONS SERVICES INC	51,551	51,551	7.73
GRANT/GR/RBECK FIRE	NORTHERN NATURAL GAS	580,375	580,375	0.00
GRANT/GR/RBECK FIRE	QWEST CORP	56,269	56,269	4.26
GRANT/DNH/DIKE BENE FIRE	IOWA TELECOMMUNICATIONS SERVICES INC	12,738	12,738	1.91
GRANT/DNH/DIKE BENE FIRE	MCLEOD USA NETWORK SERVICES	37,348	37,348	8.86
GRANT/DNH/DIKE BENE FIRE	NORTHERN NATURAL GAS	603,731	603,731	0.00
GRANT/DNH/DIKE BENE FIRE	IMON COMMUNICATIONS	18,220	18,220	5.06
GRANT/DNH/DIKE BENE FIRE	QWEST CORP	249,380	249,380	18.88
GRANT/DNH/RBECK FIRE	IOWA TELECOMMUNICATIONS SERVICES INC	11,671	11,671	1.75
GRANT/DNH/RBECK FIRE	NORTHERN NATURAL GAS	195	195	0.00
GRANT/DNH/HUDSON FIRE	QWEST CORP	24,568	24,568	1.86
GRANT/DNH/HUDSON FIRE	IMON COMMUNICATIONS	3385	3385	0.94
<b>HOLLAND</b>				
	IOWA TELECOMMUNICATIONS SERVICES INC	16,939	16,939	2.54
<b>LINCOLN</b>				
LINCOLN/DNH/DIKE BENE FIRE	IOWA TELECOMMUNICATIONS SERVICES INC	34,079	34,079	5.11
LINCOLN/DNH/DIKE BENE FIRE	MCLEOD USA NETWORK SERVICES	6,998	6,998	1.66
LINCOLN/DNH/DIKE BENE FIRE	NORTHERN NATURAL GAS	169,887	169,887	0.00
LINCOLN/DNH/DIKE BENE FIRE	IMON COMMUNICATIONS	7,021	7,021	1.95
LINCOLN/DNH/DIKE BENE FIRE	QWEST CORP	186,110	186,110	14.09
LINCOLN/DNH/GC FIRE	IOWA TELECOMMUNICATIONS SERVICES INC	34,812	34,812	5.22
LINCOLN/DNH/GC FIRE	IMON COMMUNICATIONS	1,656	1,656	0.46
LINCOLN/DNH/GC FIRE	NORTHERN NATURAL GAS	42,353	42,353	0.00
LINCOLN/DNH/RBECK FIRE	MCLEOD USA NETWORK SERVICES	169	169	0.04
LINCOLN/GC/GC FIRE	IOWA TELECOMMUNICATIONS SERVICES INC	162,990	162,990	24.44
LINCOLN/GC/GC FIRE	IMON COMMUNICATIONS	12,458	12,458	3.46
LINCOLN/GC/GC FIRE	NORTHERN NATURAL GAS	819,589	819,589	0.00
LINCOLN/GC/RBK FIRE	IOWA TELECOMMUNICATIONS SERVICES INC	4,268	4,268	0.64
<b>MELROSE</b>				
MELROSE/AGWSR/ELDORA FIRE	NORTHERN NATURAL GAS	348,111	348,111	0.00
MELROSE/AGWSR/ELDORA FIRE	HEART OF IOWA COMMUNICATIONS CO-OP	17,502	17,502	7.70
MELROSE/AGWSR/GC FIRE	IOWA TELECOMMUNICATIONS SERVICES INC	21,608	21,608	3.24
MELROSE/AGWSR/GC FIRE	NORTHERN BORDER PIPELINE CO	626,102	626,102	0.00
MELROSE/AGWSR/GC FIRE	NORTHERN NATURAL GAS	1,035	1,035	0.00
MELROSE/AGWSR/WBURG FIRE	IOWA TELECOMMUNICATIONS SERVICES INC	33,545	33,545	5.03
MELROSE/AGWSR/WBURG FIRE	MCLEOD USA NETWORK SERVICES	4,384	4,384	1.04
MELROSE/AGWSR/WBURG FIRE	NORTHERN BORDER PIPELINE CO	8,114,346	8,114,346	0.00
MELROSE/AGWSR/WBURG FIRE	NORTHERN NATURAL GAS	541,657	541,657	0.00
MELROSE/AGWSR/WBURG FIRE	HEART OF IOWA COMMUNICATIONS CO-OP	1,932	1,932	0.85
MELROSE/BCLUW/CONRAD FIRE	IOWA TELECOMMUNICATIONS SERVICES INC	3,868	3,868	0.58
MELROSE/BCLUW/CONRAD FIRE	NORTHERN NATURAL GAS	35,967	35,967	0.00
MELROSE/BCLUW/CONRAD FIRE	HEART OF IOWA COMMUNICATIONS CO-OP	15,365	15,365	6.76
MELROSE/BCLUW/ELDORA FIRE	IOWA TELECOMMUNICATIONS SERVICES INC	11,537	11,537	1.73
MELROSE/BCLUW/ELDORA FIRE	NUSTAR AMMONIA PIPELINE	15,607	15,607	0.00
MELROSE/BCLUW/ELDORA FIRE	HEART OF IOWA COMMUNICATIONS CO-OP	4,091	4,091	1.80
MELROSE/BCLUW/WHITTEN FIRE	IOWA TELECOMMUNICATIONS SERVICES INC	12,004	12,004	1.80
MELROSE/BCLUW/WHITTEN FIRE	NORTHERN NATURAL GAS	33,233	33,233	0.00
MELROSE/BCLUW/WHITTEN FIRE	NUSTAR AMMONIA PIPELINE	30,930	30,930	0.00
MELROSE/BCLUW/WHITTEN FIRE	HEART OF IOWA COMMUNICATIONS CO-OP	8,410	8,410	3.70
MELROSE/ENP/ELDORA FIRE	IOWA TELECOMMUNICATIONS SERVICES INC	10,604	10,604	1.59
MELROSE/ENP/ELDORA FIRE	MCLEOD USA NETWORK SERVICES	3,963	3,963	0.94
MELROSE/ENP/ELDORA FIRE	NORTHERN NATURAL GAS	270,135	270,135	0.00
MELROSE/ENP/ELDORA FIRE	NUSTAR AMMONIA PIPELINE	5,391	5,391	0.00



MELROSE/ENP/ELDORA FIRE	HEART OF IOWA COMMUNICATIONS CO-OP	36,209	36,209	15.90
MELROSE/ENP/WBURG FIRE	HEART OF IOWA COMMUNICATIONS CO-OP	298	298	0.12
MELROSE/GC/CONRAD FIRE	IOWA TELECOMMUNICATIONS SERVICES INC	15,872	15,872	2.38
MELROSE/GC/CONRAD FIRE	HEART OF IOWA COMMUNICATIONS CO-OP	11,069	11,069	4.87
MELROSE/GC/ELDORA FIRE	HEART OF IOWA COMMUNICATIONS CO-OP	3,637	3,637	1.60
MELROSE/GC/GC FIRE	IOWA TELECOMMUNICATIONS SERVICES INC	26,943	26,943	4.04
MELROSE/GC/GC FIRE	NORTHERN BORDER PIPELINE CO	842,893	842,893	0.00
MELROSE/GC/GC FIRE	HEART OF IOWA COMMUNICATIONS CO-OP	6,660	6,660	2.93
<b>MORRISON</b>		-	-	<b>0.00</b>
MORRISON	IOWA TELECOMMUNICATIONS SERVICES INC	9,270	9,270	1.39
MORRISON	MCLEOD USA NETWORK SERVICES	1,560	1,560	0.37
<b>PALERMO</b>		-	-	-
PALERMO/AGWSR/GC FIRE	IOWA TELECOMMUNICATIONS SERVICES INC	1,734	1,734	0.26
PALERMO/AGWSR/GC FIRE	NORTHERN NATURAL GAS	9,695	9,695	0.00
PALERMO/BCLUW/GC FIRE	IOWA TELECOMMUNICATIONS SERVICES INC	3,468	3,468	0.52
PALERMO/GC/CONRAD FIRE	NORTHERN BORDER PIPELINE CO	730,028	730,028	0.00
PALERMO/GC/CONRAD FIRE	HEART OF IOWA COMMUNICATIONS CO-OP	3,728	3,728	1.64
PALERMO/GC/GC FIRE	IOWA TELECOMMUNICATIONS SERVICES INC	259,757	259,757	38.95
PALERMO/GC/GC FIRE	MCLEOD USA NETWORK SERVICES	6,408	6,408	1.52
PALERMO/GC/GC FIRE	NORTHERN BORDER PIPELINE CO	1,318,096	1,318,096	0.00
PALERMO/GC/GC FIRE	NORTHERN NATURAL GAS	545,974	545,974	0.00
PALERMO/GC/GC FIRE	HEART OF IOWA COMMUNICATIONS CO-OP	6,569	6,569	2.89
PALERMO/GC/GC FIRE	HEART OF IOWA VENTURES, LLC	1,691	1,691	0.16
<b>PLEASANT VALLEY</b>		-	-	-
PL VLY/AGWSR/APL FIRE	IOWA TELECOMMUNICATIONS SERVICES INC	3,401	3,401	0.51
PL VLY/AGWSR/PBURG FIRE	IOWA TELECOMMUNICATIONS SERVICES INC	5,535	5,535	0.83
PL VLY/AGWSR/WBURG FIRE	IOWA TELECOMMUNICATIONS SERVICES INC	59,687	59,687	8.95
PL VLY/AGWSR/WBURG FIRE	QWEST CORP	26,417	26,417	2.00
PL VLY/AP/APL FIRE	IOWA TELECOMMUNICATIONS SERVICES INC	119,775	119,775	17.96
PL VLY/AP/APL FIRE	MCLEOD USA NETWORK SERVICES	6,408	6,408	1.52
PL VLY/AP/APL FIRE	NORTHERN NATURAL GAS	30,107	30,107	0.00
PL VLY/AP/APL FIRE	QWEST CORP	55,873	55,873	4.23
PL VLY/AP/PBURG FIRE	IOWA TELECOMMUNICATIONS SERVICES INC	3,068	3,068	0.46
PL VLY/AP/PBURG FIRE	MCLEOD USA NETWORK SERVICES	12,604	12,604	2.99
PL VLY/AP/PBURG FIRE	NORTHERN NATURAL GAS	69,999	69,999	0.00
PL VLY/AP/PBURG FIRE	QWEST CORP	273,948	273,948	20.74
PL VLY/DNH/GC FIRE	IOWA TELECOMMUNICATIONS SERVICES INC	4,868	4,868	0.73
PL VLY/DNH/GC FIRE	NORTHERN NATURAL GAS	32,736	32,736	0.00
PL VLY/DNH/PBURG FIRE	NORTHERN NATURAL GAS	19,666	19,666	0.00
PL VLY/GC/GC FIRE	IOWA TELECOMMUNICATIONS SERVICES INC	2,934	2,934	0.44
<b>REINBECK</b>		-	-	-
REINBECK	IOWA TELECOMMUNICATIONS SERVICES INC	84,296	84,296	12.64
REINBECK	MCC TELEPHONY OF IOWA	22,759	22,759	19.65
REINBECK	MCLEOD USA NETWORK SERVICES	2,740	2,740	0.65
REINBECK	QWEST CORP	1,189	1,189	0.09
REINBECK	REINBECK MUNICIPAL TELECOMMUNICATIONS	49,200	49,200	3.09
<b>SHILOH</b>		-	-	-
SHILOH/AGWSR/WBURG FIRE	IOWA TELECOMMUNICATIONS SERVICES INC	384,399	384,399	57.64
SHILOH/AGWSR/WBURG FIRE	MCLEOD USA NETWORK SERVICES	20,909	20,909	4.96
SHILOH/AGWSR/WBURG FIRE	NORTHERN BORDER PIPELINE CO	3,848,404	3,848,404	0.00
SHILOH/AGWSR/WBURG FIRE	NORTHERN NATURAL GAS	69,854	69,854	0.00
SHILOH/AGWSR/WBURG FIRE	QWEST CORP	1,849	1,849	0.14
SHILOH/AGWSR/WBURG FIRE	HEART OF IOWA COMMUNICATIONS CO-OP	341	341	0.15
<b>STOUT</b>		-	-	-
STOUT	QWEST CORP	17,303	17,303	1.31
<b>WASHINGTON</b>		-	-	-
WASHINGTON/GC/GC FIRE	IOWA TELECOMMUNICATIONS SERVICES INC	150,452	150,452	22.56
WASHINGTON/GC/GC FIRE	MCC TELEPHONY OF IOWA	16,690	16,690	14.41
WASHINGTON/GC/GC FIRE	MCLEOD USA NETWORK SERVICES	16,862	16,862	4.00
WASHINGTON/GC/GC FIRE	REINBECK MUNICIPAL TELECOMMUNICATIONS	3,671	3,671	2.66
WASHINGTON/GC/RBECK FIRE	IOWA TELECOMMUNICATIONS SERVICES INC	9,870	9,870	1.48
WASHINGTON/GR/GC FIRE	IOWA TELECOMMUNICATIONS SERVICES INC	4,802	4,802	0.72
WASHINGTON/GR/RBECK FIRE	IOWA TELECOMMUNICATIONS SERVICES INC	111,505	111,505	16.72
WASHINGTON/GR/RBECK FIRE	MCLEOD USA NETWORK SERVICES	21,752	21,752	5.16
<b>WELLSBURG</b>		-	-	-
WELLSBURG	IOWA TELECOMMUNICATIONS SERVICES INC	42,815	42,815	6.42
WELLSBURG	MCLEOD USA NETWORK SERVICES	2,192	2,192	0.52
WELLSBURG	QWEST CORP	1,321	1,321	0.10
WELLSBURG	IMON COMMUNICATIONS	3,493	3,493	0.97
				1134.36
	2017 TOTAL	34,239,051	34,239,051	1134.36



**GAS & ELECTRIC**

<b>BEAVER</b>			
BEAVER/AP/STOUT FIRE	GRUNDY COUNTY REC	134,313	19,457
BEAVER/AP/STOUT FIRE	MID AMERICAN ENERGY	220,522	133,455
BEAVER/AP/PBURG FIRE	GRUNDY COUNTY REC	68,482	9,920
BEAVER/DNH/DIKE BENE FIRE	GRUNDY COUNTY REC	175,227	25,383
BEAVER/DNH/DIKE BENE FIRE	MID AMERICAN ENERGY	63,995	38,704
BEAVER/DNH/DIKE BENE FIRE	MID AMERICAN ENERGY	2,568	1,554
BEAVER/DNH/STOUT FIRE	GRUNDY COUNTY REC	77,180	11,180
BEAVER/DNH/STOUT FIRE	MID AMERICAN ENERGY	4,255	2,575
BEAVER/DNH/STOUT FIRE	MID AMERICAN ENERGY	556,675	336,887
<b>BLACK HAWK</b>			
BLACK HAWK/GR/RBECK FIRE	CORN BELT POWER CO-OP	500,994	216,866
BLACK HAWK/GR/RBECK FIRE	GRUNDY COUNTY REC	306,572	44,410
BLACK HAWK/GR/RBECK FIRE	INTERSTATE POWER & LIGHT CO	39,385	8,605
BLACK HAWK/GR/RBECK FIRE	ITC MIDWEST LLC	4,311,732	392,984
BLACK HAWK/GR/RBECK FIRE	MID AMERICAN ENERGY	748,031	452,691
<b>BEAMAN</b>			
BEAMAN	INTERSTATE POWER & LIGHT CO	424,780	92,808
BEAMAN	INTERSTATE POWER AND LIGHT CO	30,843	7,743
BEAMAN	ITC MIDWEST LLC	39,527	3,603
<b>CLAY</b>			
CLAY/BCLUW/GBROOK FIRE	CORN BELT POWER CO-OP	53,774	23,277
CLAY/BCLUW/GBROOK FIRE	GRUNDY COUNTY REC	4,107	595
CLAY/BCLUW/GBROOK FIRE	INTERSTATE POWER & LIGHT CO	307,667	67,220
CLAY/BCLUW/BEAMAN FIRE	CORN BELT POWER CO-OP	620,477	268,587
CLAY/BCLUW/BEAMAN FIRE	GRUNDY COUNTY REC	169,068	24,491
CLAY/BCLUW/BEAMAN FIRE	INTERSTATE POWER & LIGHT CO	1,824,879	398,706
CLAY/BCLUW/BEAMAN FIRE	INTERSTATE POWER AND LIGHT CO	22,370	5,900
CLAY/BCLUW/BEAMAN FIRE	ITC MIDWEST LLC	1,434,782	130,770
CLAY/BCLUW/CONRAD FIRE	CORN BELT POWER CO-OP	170,694	73,888
CLAY/BCLUW/CONRAD FIRE	GRUNDY COUNTY REC	104,862	15,190
CLAY/BCLUW/CONRAD FIRE	INTERSTATE POWER AND LIGHT CO	143,312	37,847
CLAY/BCLUW/CONRAD FIRE	ITC MIDWEST LLC	672,960	61,336
CLAY/GC/GC FIRE	CORN BELT POWER CO-OP	106,683	46,179
CLAY/GC/GC FIRE	GRUNDY COUNTY REC	19,240	2,787
CLAY/GC/GC FIRE	INTERSTATE POWER & LIGHT CO	353,814	77,303
<b>COLFAX</b>			
COLFAX/AGWSR	GRUNDY COUNTY REC	149,182	21,610
COLFAX/AGWSR	ITC MIDWEST LLC	217,901	19,860
COLFAX/GC	CORN BELT POWER CO-OP	161,308	69,825
COLFAX/GC	GRUNDY COUNTY REC	296,198	42,907
COLFAX/GC	INTERSTATE POWER & LIGHT CO	359,613	78,570
COLFAX/GC	INTERSTATE POWER & LIGHT CO	3,798	830
COLFAX/GC	INTERSTATE POWER AND LIGHT CO	2,096	554
COLFAX/GC	ITC MIDWEST LLC	573,950	52,311
<b>CONRAD</b>			
CONRAD	GRUNDY COUNTY REC	1,298	188
CONRAD	INTERSTATE POWER & LIGHT CO	1,951,834	426,444
CONRAD	INTERSTATE POWER AND LIGHT CO	339,748	84,001
CONRAD	ITC MIDWEST LLC	6,507,431	593,106
<b>DIKE</b>			
DIKE	BASIN ELECTRIC POWER COOP	-	8
DIKE	BLACK HILLS CORPORATION	162,865	52,566
DIKE	CORN BELT POWER CO-OP	-	165
DIKE	INTERSTATE POWER & LIGHT CO	141,655	30,949
DIKE	INTERSTATE POWER & LIGHT CO	200,568	43,821
DIKE	INTERSTATE POWER AND LIGHT CO	-	13,214
<b>FAIRFIELD</b>			
FAIRFIELD/DNH/DIKE BENE FIRE	CEDAR FALLS MUNICIPAL UTILITIES	333,447	109,641
FAIRFIELD/DNH/DIKE BENE FIRE	GRUNDY COUNTY REC	73,721	10,679
FAIRFIELD/DNH/DIKE BENE FIRE	INTERSTATE POWER & LIGHT CO	548,673	119,876
FAIRFIELD/DNH/DIKE BENE FIRE	MID AMERICAN ENERGY	92,610	56,046
FAIRFIELD/DNH/NH FIRE	CEDAR FALLS MUNICIPAL UTILITIES	107,015	35,188
FAIRFIELD/DNH/NH FIRE	MID AMERICAN ENERGY	383,739	232,230
<b>FELIX</b>			
FELIX/BCLUW/CONRAD FIRE	CORN BELT POWER CO-OP	256,046	110,835
FELIX/BCLUW/CONRAD FIRE	GRUNDY COUNTY REC	227,045	32,890
FELIX/BCLUW/CONRAD FIRE	INTERSTATE POWER & LIGHT CO	13,376	2,922
FELIX/BCLUW/CONRAD FIRE	INTERSTATE POWER AND LIGHT CO	2,622	693
FELIX/BCLUW/CONRAD FIRE	ITC MIDWEST LLC	7,501,264	683,687




FELIX/BCLUW/LISCOMB FIRE	GRUNDY COUNTY REC	42,816	6,202
FELIX/BCLUW/LISCOMB FIRE	INTERSTATE POWER & LIGHT CO	220,495	48,175
FELIX/BCLUW/WHITTEN FIRE	GRUNDY COUNTY REC	172,381	24,971
FELIX/BCLUW/WHITTEN FIRE	ITC MIDWEST LLC	186,484	16,997
<b>GRUNDY CENTER</b>			
GRUNDY CENTER	BASIN ELECTRIC POWER COOP	-	24
GRUNDY CENTER	BLACK HILLS CORPORATION	538,906	173,937
GRUNDY CENTER	CORN BELT POWER CO-OP	-	481
GRUNDY CENTER	INTERSTATE POWER AND LIGHT CO	-	38,473
GRUNDY CENTER	ITC MIDWEST LLC	1,256,324	114,505
<b>GERMAN</b>			
GERMAN/AGWSR/ACKLEY FIRE	CORN BELT POWER CO-OP	85,349	36,946
GERMAN/AGWSR/ACKLEY FIRE	GRUNDY COUNTY REC	254,721	51,385
GERMAN/AGWSR/ACKLEY FIRE	MID AMERICAN ENERGY	16,635	10,067
GERMAN/AGWSR/APL FIRE	CORN BELT POWER CO-OP	42,675	18,472
GERMAN/AGWSR/APL FIRE	GRUNDY COUNTY REC	19,006	2,753
GERMAN/AGWSR/APL FIRE	MID AMERICAN ENERGY	923	558
GERMAN/AGWSR/WBURG FIRE	CORN BELT POWER CO-OP	256,046	110,835
GERMAN/AGWSR/WBURG FIRE	GRUNDY COUNTY REC	154,135	22,328
GERMAN/AGWSR/WBURG FIRE	INTERSTATE POWER & LIGHT CO	276,901	60,498
GERMAN/AGWSR/WBURG FIRE	MID AMERICAN ENERGY	11,093	6,714
GERMAN/AP/APL FIRE	CORN BELT POWER CO-OP	170,694	73,888
GERMAN/AP/APL FIRE	GRUNDY COUNTY REC	96,318	13,953
<b>GRANT</b>			
GRANT/DNH/DIKE BENE FIRE	GRUNDY COUNTY REC	127,659	18,493
GRANT/DNH/DIKE BENE FIRE	INTERSTATE POWER & LIGHT CO	1,514,037	330,793
GRANT/DNH/DIKE BENE FIRE	ITC MIDWEST LLC	1,325,563	120,816
GRANT/DNH/DIKE BENE FIRE	MID AMERICAN ENERGY	67,022	40,561
GRANT/DNH/DIKE RBECK FIRE	BASIN ELECTRIC POWER COOP	-	-
GRANT/DNH/DIKE RBECK FIRE	BLACK HILLS CORPORATION	5,839	1,885
GRANT/DNH/DIKE RBECK FIRE	CEDAR FALLS MUNICIPAL UTILITIES	67,183	22,090
GRANT/DNH/DIKE RBECK FIRE	CORN BELT POWER CO-OP	-	8
GRANT/DNH/DIKE RBECK FIRE	GRUNDY COUNTY REC	5,723	829
GRANT/DNH/DIKE RBECK FIRE	INTERSTATE POWER & LIGHT CO	49,890	10,900
GRANT/DNH/DIKE RBECK FIRE	INTERSTATE POWER AND LIGHT CO	-	640
GRANT/DNH/DIKE RBECK FIRE	ITC MIDWEST LLC	1,014	92
GRANT/DNH/DIKE RBECK FIRE	MID AMERICAN ENERGY	102,332	61,929
GRANT/GR/DIKE BENE FIRE	GRUNDY COUNTY REC	18,052	2,615
GRANT/GR/RBECK FIRE	GRUNDY COUNTY REC	101,398	14,688
GRANT/GR/RBECK FIRE	MID AMERICAN ENERGY	25,580	15,480
<b>HOLLAND</b>			
HOLLAND	INTERSTATE POWER & LIGHT CO	502,164	109,715
HOLLAND	INTERSTATE POWER AND LIGHT CO	81,139	20,439
HOLLAND	ITC MIDWEST LLC	48,649	4,434
<b>LINCOLN</b>			
LINCOLN/DNH/DIKE BENE FIRE	GRUNDY COUNTY REC	240,207	34,796
LINCOLN/DNH/DIKE BENE FIRE	INTERSTATE POWER & LIGHT CO	97,176	21,231
LINCOLN/DNH/DIKE BENE FIRE	ITC MIDWEST LLC	183,918	16,763
LINCOLN/DNH/GC FIRE	GRUNDY COUNTY REC	40,004	5,795
LINCOLN/DNH/GC FIRE	INTERSTATE POWER & LIGHT CO	25,632	5,600
LINCOLN/GC/GC FIRE	GRUNDY COUNTY REC	327,807	47,486
LINCOLN/GC/GC FIRE	ITC MIDWEST LLC	3,863,816	352,159
LINCOLN/GC/RBF	GRUNDY COUNTY REC	2,664	386
LINCOLN/GC/RBF	INTERSTATE POWER & LIGHT CO	76,917	16,805
<b>MELROSE</b>			
MELROSE/AGWSR/ELDORA FIRE	CORN BELT POWER CO-OP	39,517	17,106
MELROSE/AGWSR/ELDORA FIRE	GRUNDY COUNTY REC	13,354	1,934
MELROSE/AGWSR/ELDORA FIRE	INTERSTATE POWER & LIGHT CO	146,671	32,045
MELROSE/AGWSR/GC FIRE	CORN BELT POWER CO-OP	39,517	17,106
MELROSE/AGWSR/GC FIRE	GRUNDY COUNTY REC	8,133	1,178
MELROSE/AGWSR/GC FIRE	INTERSTATE POWER & LIGHT CO	81,418	17,789
MELROSE/AGWSR/GC FIRE	ITC MIDWEST LLC	3,130,393	285,313
MELROSE/AGWSR/WBURG FIRE	CORN BELT POWER CO-OP	559,373	242,136
MELROSE/AGWSR/WBURG FIRE	GRUNDY COUNTY REC	36,571	5,298
MELROSE/AGWSR/WBURG FIRE	ITC MIDWEST LLC	6,638,414	605,044
MELROSE/BCLUW/CONRAD FIRE	GRUNDY COUNTY REC	94,952	13,755
MELROSE/BCLUW/CONRAD FIRE	ITC MIDWEST LLC	151,009	13,763
MELROSE/BCLUW/ELDORA FIRE	GRUNDY COUNTY REC	13,188	1,910
MELROSE/BCLUW/ELDORA FIRE	INTERSTATE POWER & LIGHT CO	122,714	26,811
MELROSE/BCLUW/WHITTEN FIRE	GRUNDY COUNTY REC	23,737	3,439
MELROSE/BCLUW/WHITTEN FIRE	INTERSTATE POWER & LIGHT CO	122,712	26,811




MELROSE/ENP/ELDORAFIRE	CORN BELT POWER CO-OP	85,352	36,947
MELROSE/ENP/ELDORAFIRE	GRUNDY COUNTY REC	43,668	6,326
MELROSE/ENP/ELDORAFIRE	INTERSTATE POWER & LIGHT CO	312,794	68,340
MELROSE/ENP/ELDORAFIRE	MIDLAND POWER COOPERATIVE	35,559	6,909
MELROSE/ENP/WBURG FIRE	GRUNDY COUNTY REC	441	64
MELROSE/ENP/WBURG FIRE	ITC MIDWEST LLC	9,120	831
MELROSE/GC/CONRAD FIRE	CORN BELT POWER CO-OP	197,573	85,524
MELROSE/GC/CONRAD FIRE	GRUNDY COUNTY REC	38,511	5,579
MELROSE/GC/CONRAD FIRE	ITC MIDWEST LLC	100,335	9,145
MELROSE/GC/ELDORA FIRE	GRUNDY COUNTY REC	674	98
MELROSE/GC/ELDORA FIRE	INTERSTATE POWER & LIGHT CO	177,086	38,690
MELROSE/GC/GC FIRE	CORN BELT POWER CO-OP	143,820	62,256
MELROSE/GC/GC FIRE	GRUNDY COUNTY REC	28,377	4,111
MELROSE/GC/GC FIRE	INTERSTATE POWER & LIGHT CO	28,261	6,175
MELROSE/GC/GC FIRE	ITC MIDWEST LLC	153,036	13,948
<b>MORRISON</b>			
MORRISON	INTERSTATE POWER & LIGHT CO	302,675	66,130
MORRISON	ITC MIDWEST LLC	47,634	4,342
<b>PALERMO</b>			
PALERMO/AGWSR/GC FIRE	GRUNDY COUNTY REC	6,384	925
PALERMO/BCLUW/GC FIRE	GRUNDY COUNTY REC	2,923	423
PALERMO/GC/CONRAD FIRE	GRUNDY COUNTY REC	17,363	2,515
PALERMO/GC/GC FIRE	BASIN ELECTRIC POWER COOP	-	4
PALERMO/GC/GC FIRE	BLACK HILLS CORPORATION	40,007	13,420
PALERMO/GC/GC FIRE	CORN BELT POWER CO-OP	341,394	147,779
PALERMO/GC/GC FIRE	CORN BELT POWER CO-OP	-	52
PALERMO/GC/GC FIRE	GRUNDY COUNTY REC	200,141	28,992
PALERMO/GC/GC FIRE	INTERSTATE POWER & LIGHT CO	3,381,678	738,842
PALERMO/GC/GC FIRE	INTERSTATE POWER AND LIGHT CO	-	4,097
PALERMO/GC/GC FIRE	ITC MIDWEST LLC	110,471	10,069
<b>PLEASANT VALLEY</b>			
PL VLY/AGWSR/APL FIRE	GRUNDY COUNTY REC	16,783	2,431
PL VLY/AGWSR/PBURG FIRE	GRUNDY COUNTY REC	19,587	2,837
PL VLY/AGWSR/WBURG FIRE	CORN BELT POWER CO-OP	256,046	110,835
PL VLY/AGWSR/WBURG FIRE	GRUNDY COUNTY REC	156,703	22,700
PL VLY/AP/APL FIRE	CORN BELT POWER CO-OP	341,394	147,779
PL VLY/AP/APL FIRE	GRUNDY COUNTY REC	215,487	31,215
PL VLY/AP/PBURG FIRE	GRUNDY COUNTY REC	195,870	28,374
PL VLY/DNH/GC FIRE	GRUNDY COUNTY REC	8,426	1,221
PL VLY/DNH/PBURG FIRE	GRUNDY COUNTY REC	30,716	4,450
PL VLY/GC/GC FIRE	GRUNDY COUNTY REC	2,841	412
PL VLY/GC/PBURG FIRE	GRUNDY COUNTY REC	16,789	2,432
<b>REINBECK</b>			
REINBECK	INTERSTATE POWER & LIGHT CO	2,420,000	528,731
REINBECK	INTERSTATE POWER AND LIGHT CO	558,209	140,822
REINBECK	ITC MIDWEST LLC	454,504	41,425
<b>SHILOH</b>			
SHILOH/AGWSR/WBURG FIRE	CORN BELT POWER CO-OP	554,764	240,142
SHILOH/AGWSR/WBURG FIRE	GRUNDY COUNTY REC	118,271	17,133
SHILOH/AGWSR/WBURG FIRE	INTERSTATE POWER & LIGHT CO	3,267,057	713,799
SHILOH/AGWSR/WBURG FIRE	ITC MIDWEST LLC	677,013	61,705
<b>STOUT</b>			
STOUT	MID AMERICAN ENERGY	76,497	46,294
<b>WASHINGTON</b>			
WASHINGTON/GC/GC FIRE	GRUNDY COUNTY REC	165,067	23,912
WASHINGTON/GC/GC FIRE	INTERSTATE POWER & LIGHT CO	568,105	124,122
WASHINGTON/GC/GC FIRE	ITC MIDWEST LLC	266,550	24,294
WASHINGTON/GC/RBECK FIRE	GRUNDY COUNTY REC	19,898	2,882
WASHINGTON/GC/RBECK FIRE	INTERSTATE POWER & LIGHT CO	23,512	5,137
WASHINGTON/GC/RBECK FIRE	ITC MIDWEST LLC	20,271	1,848
WASHINGTON/GR/GC FIRE	GRUNDY COUNTY REC	33,404	4,839
WASHINGTON/GR/GC FIRE	INTERSTATE POWER & LIGHT CO	8,460	1,848
WASHINGTON/GR/GC FIRE	ITC MIDWEST LLC	53,715	4,896
WASHINGTON/GR/RBECK FIRE	GRUNDY COUNTY REC	125,396	18,165
WASHINGTON/GR/RBECK FIRE	INTERSTATE POWER & LIGHT CO	141,106	30,829
WASHINGTON/GR/RBECK FIRE	ITC MIDWEST LLC	499,651	45,540
<b>WELLSBURG</b>			
WELLSBURG	INTERSTATE POWER & LIGHT CO	1,719,414	375,664
WELLSBURG	INTERSTATE POWER AND LIGHT CO	275,737	68,267
WELLSBURG	ITC MIDWEST LLC	1,488,396	135,657
		<b>78,848,649</b>	<b>13,754,715</b>

Dated this 22<sup>nd</sup> day of January, 2018.


GRUNDY COUNTY BOARD OF SUPERVISORS



James Ross, Chairperson









ATTEST:



Rhonda Deters, Grundy County Auditor